





Dillon Ranger District Campground Information 2026

For Online Reservations www.recreation.gov

CAMPGROUND NAME	SITE ELEVATION	# OF SITES	MAX SPUR	OPEN					NOTES
FRISCO AREA									
Heaton Bay	9,020'	81	70'	5/20-10/2	R	\$29 \$45* \$56	Y	N	Standard or Tent, (non-electric) Holiday, additional \$2 *RV Electric, Holiday, additional \$2 Tent only, (non-electric) double, Holiday additional \$4 Day Use: \$9/vehicle/day
Peak One	9,020'	79	50'	5/20-10/2	R	\$28	Y	N	Standard (non-electric) Holiday, additional \$2
Pine Cove	9,020'	32	40'	5/20-10/2	FC, FS	\$29	Y	N	Day Use: \$9/vehicle/day
Sapphire Point Overlook- *Day Use Site CLOSED THROUGH JULY	9,500'	8	NA	1/1-12/31	R	\$142 /Three Hour	N	N	*Day-use only. Reserve for private gatherings in summer at recreation.gov . *In winter reserve via Dillon Ranger District.
GREEN MOUNTAIN / HEENEY AREA									
Cataract Creek	8,600'	5	21'	5/21-10/2	FC, FS	\$23	N	N	
Cow Creek North	7,950'	5	30'	5/20-10/2	R	\$21 \$39-\$58	N	N	Single (non-electric) Holiday, additional \$2 3=\$58, Holiday additional \$6 Group Standard 1 2 4 5 = \$39, Holiday, additional \$4

Cow Creek South	7,950'	44	30'	5/20-10/2	R	\$21 \$42	N	N	Standard (non-electric) single, Holiday, additional \$2 Standard (non-electric), double Holiday, additional \$4
Elliot Creek	7,950'	20	25'	5/20-10/2	R	\$21	N	N	
McDonald Flats	7,950'	12	21'	5/20-10/2	FC, FS	\$23	N	N	Day use: \$9/vehicle/day
Prairie Point	7,950'	22	20'	5/20-10/2	R	\$23	N	N	Day use: \$9/vehicle/day
Willows	7,950'	25	20'	5/20-10/2	R	\$23	N	N	Holiday, additional \$2

KEYSTONE AREA

Lowry	9,300'	24	35'	5/20-10/2	R	\$27 \$27 \$38*	Y	N	Standard (non-electric), Holiday, additional \$2 Tent only (non-electric), Holiday, additional \$2 *Standard Electric Hookup, Holiday additional \$2 Only two vehicles permitted per site.
Prospector	9,100'	107	32'	5/20-10/2	R	\$27	Y	N	Standard (non-electric), Holiday, additional \$2
Windy Point Group	9,050'	2	PL*	5/23-10/2	R	\$260-315	Y	N	*Must Use Parking Lot \$260 for Forest Site, \$315 for Lake Site.

SILVERTHORNE AREA

Blue River	8,400'	25	25'	5/20-10/2	R	\$25	N	N	Holiday, additional \$2
-------------------	--------	----	-----	-----------	----------	------	---	---	-------------------------