

# POWER MAP

Office Emergency Number:

Call 1st: (970)389-8770

Call 2nd: (970)418-0909



**FRISCO**  
COLORADO


**CALL 911 IN CASE OF  
EMERGENCY**

**NON-EMERGENCY DISPATCH :  
(970)668-8600**


**CHANNEL  
MARKER**



**NOT  
RECOMMENDED**



**RECOMMENDED**

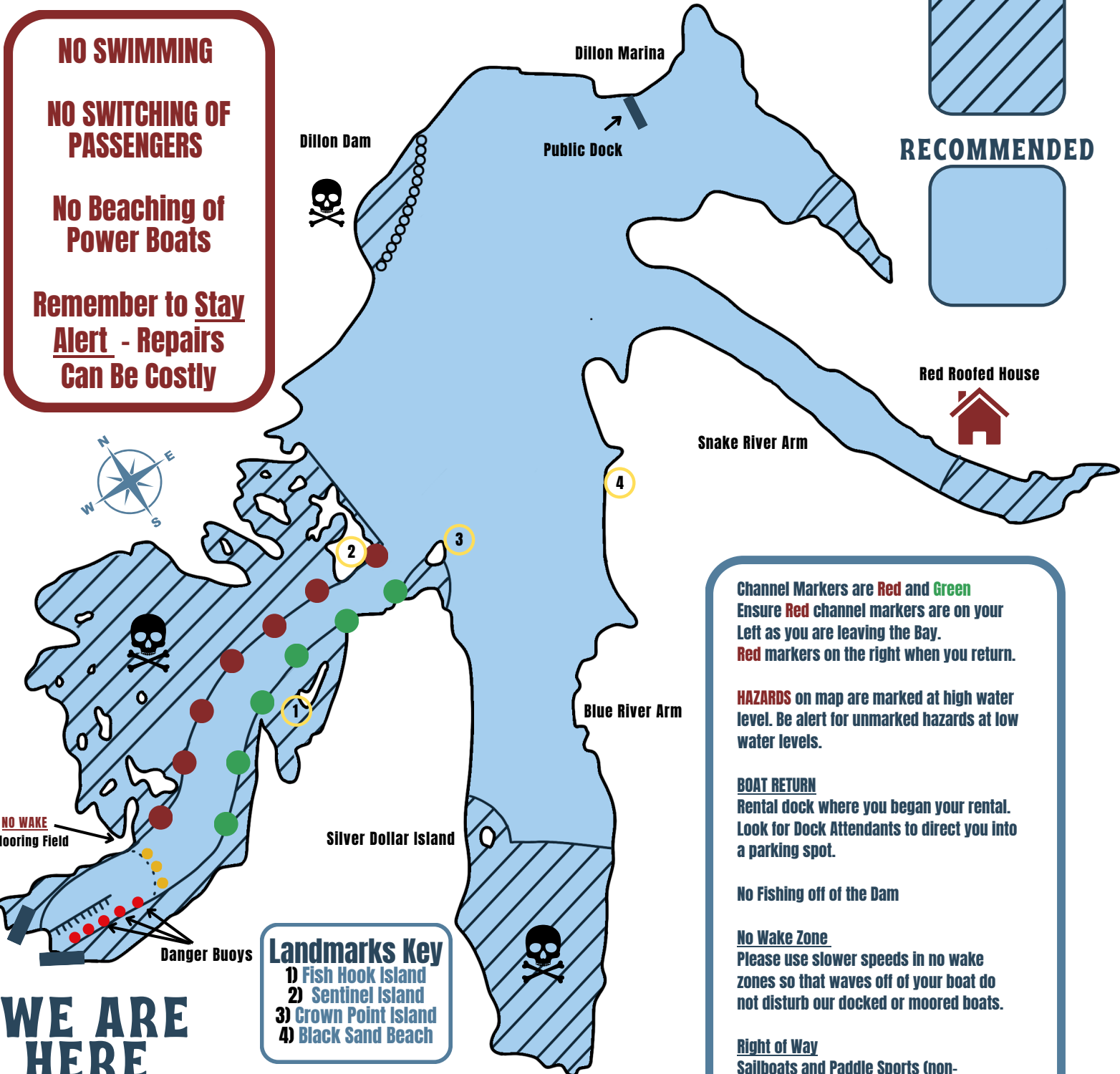


**NO SWIMMING**

**NO SWITCHING OF  
PASSENGERS**

**No Beaching of  
Power Boats**

**Remember to Stay  
Alert - Repairs  
Can Be Costly**



**Landmarks Key**

- 1) Fish Hook Island
- 2) Sentinel Island
- 3) Crown Point Island
- 4) Black Sand Beach

**Channel Markers are Red and Green**  
Ensure **Red** channel markers are on your Left as you are leaving the Bay.  
**Red** markers on the right when you return.

**HAZARDS** on map are marked at high water level. Be alert for unmarked hazards at low water levels.

**BOAT RETURN**  
Rental dock where you began your rental. Look for Dock Attendants to direct you into a parking spot.

**No Fishing off of the Dam**

**No Wake Zone**  
Please use slower speeds in no wake zones so that waves off of your boat do not disturb our docked or moored boats.

**Right of Way**  
Sailboats and Paddle Sports (non-motorized vessels) have the Right of Way

**WE ARE  
HERE**

**\*We are not responsible for items left  
behind in boats**